




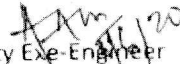
**EMBANKMENT HEALTH STATUS - 2020**


**RAIRANGPUR IRRIGATION DIVISION**


**STATUS OF THE EXISTING RIVER / SALINE EMBANKMENTS UNDER RAIRANGPUR IRRIGATION DIVISION ( June-2020)**


Sl. No	Name of the embankment category of the embankment	Category of the embankment				Length in Km	Name of the basin	Name of the river	District	Reach	Status of the embankment ( Reach wise)					Brief Description about defficiency in parameters
		C.E	O.A.E	T.R.E	S.E						TBL "m"	Side slope	Top width "m"	Reverment packing in "m" with	Spur in nos. with location	
1	OAE on the left bank of river Baitarani near village Adipur in Sukruli Block	-	O.A.E	-	-	1.5	Baitarani	Baitarani	Mayurbhanj	-	359.00	1:2	3.50	-	-	Raising a <del>stronger</del> <sup>stronger</sup> required to achieve TBL 360.00 m & top width of 4.50m

  
 Asst. Engineer  
 River Embankment Section

  
 Deputy Exe. Engineer  
 Rairangpur Irr. Sub-Divn.  
 Rairangpur

  
 Executive Engineer  
 Rairangpur Irrigation Division,  
 Rairangpur.

  
 Superintending Engineer,  
 Baripada Irrigation Circle,  
 Takatpur.

  
 Collector & District Magistrate,  
 Mayurbhanj.  
 Collector & District Magistrate  
 (Mayurbhanj)