

OFFICE OF THE SUPERINTENDING ENGINEER  
ANGUL IRRIGATION DIVISION, ANGUL.  
AT/P.O: HAKIMPADA, DIST: ANGUL  
E-Mail Id - [eeangulirrigation@gmail.com](mailto:eeangulirrigation@gmail.com)

Letter No. 1764/wg Date: 30-04-2022

To  
The Chief Engineer & Basin Manager,  
Mahanadi Kathajodi System, Bhubaneswar

Sub: Pre-monsoon physical verification of river / saline embankment from 16.04.2022 to 26.04.2022.

Ref: Letter No. HH, GIS & CEM-FF & FRM/138/2021-8131 dt.04.04.2022 of EIC, WR, Bhubaneswar

Sir,

With reference to the subject and letter cited above, I am submitting herewith Pre-monsoon physical verification report on River Embankments of Angul District under jurisdiction of Angul Irrigation Division, Angul duly countersigned by the Collector & District Magistrate, Angul for favour of kind information and necessary action.

Encl: As above

Yours faithfully,

Superintending Engineer  
Angul Irrigation Division

Memo: 1765/wg Date: 30-04-2022  
Copy submitted to the Collector & District Magistrate, Angul for favour of kind information and necessary action.

Superintending Engineer  
Angul Irrigation Division

Encl: As above

Memo: 1766/wg Date: 30-04-2022  
Copy submitted to the Engineer-in-Chief, Water Resources, Odisha, Bhubaneswar for favour of kind information and necessary action.

Superintending Engineer  
Angul Irrigation Division

Encl: As above

Memo: 1767(2)/wg Date: 30-04-2022  
Copy submitted to the Chief Engineer & Basin Manager, Brahmani Basin, Samal / Additional Chief Engineer, Angul Irrigation Circle, Angul for favour of kind formation and necessary action.

Superintending Engineer  
Angul Irrigation Division

Encl: As above

Memo: 1768/wg Date: 30-04-2022  
Copy forwarded to Sub Divisional Officer, Derjang Aunli Sub-Division, Angul for information and necessary action.

Superintending Engineer  
Angul Irrigation Division

Encl: As above

Superintending Engineer  
Angul Irrigation Division

DIR, FF, PRMK, GEM

6/5/22


Ms Smaranika  
10-03-22


**VERIFICATION OF RIVER EMBANKMENT UNDER ANGUL IRRIGATION DIVISION, ANGUL IN ANGUL DISTRICT**


SI No	Name of Embankment	Name of River / Sallent Embankment	Length of Embankment	Top Width	Top RL	Slope	Village	Block	Constituency	District	Observation of officer during verification of Embankment	Remarks
1	O.A.E. near village Belpunji	River Mahanadi left	1.87 KM	3 Mtr	51.00	1.5:1	Belpunji	Athamallik	Athamallik	Angul	Inspected by 1) Assistant Executive Engineer, Derjang Aunli Sub Division, 2) Assistant Engineer 3) Additional Tahasildar, Athamallik Tahasil, Athamallik and local people at the site and it was observed that the embankment is in good condition. There was discussion with local people about stone pitching for strengthening of embankment. The proposal has already been approved by TAC and will be taken up soon.	Embankment is in good condition

  
 Assistant Engineer  
 Derjang Aunli Sub Division, Angul  
 22/4/2022

  
 Assistant Executive Engineer  
 Derjang Aunli Sub Division, Angul  
 22/4/22

  
 Additional Tahasildar  
 Athamallik Tahasil, Athamallik  
 22/04/2022

  
 Superintending Engineer  
 Angul Irrigation Division, Angul  
 22/4/22

  
 Additional Chief Engineer  
 Angul Irrigation Circle, Angul  
 22-4-2022

  
 Collector & District Magistrate  
 ANGUL