

Office of the Superintending Engineer
Chikiti Irrigation Division, Berhampur

e.mail: - ee.chidbam@gmail.com

Letter No. 1382

To
The Chief Engineer,
HH, GIS & CEM, Ganjam, Chatrapur

Date: 5-5-22

(Sent)

Sub: Conducting Embankment Verification stating from 16.04.2022 to 26.04.2022 under Chikiti Irrigation Division, Berhampur


Ref: EIC WR Circular no.8131 dtd.04.04.2022
Sir,

In inviting a reference to the subject cited above, it is to state that in view of ensuing flood, EIC WR vide his letter under reference has instructed this office to conduct Embankment Verification in between from 16.04.2022 to 26.04.2022. Accordingly all the river embankments pertaining to Chikiti Irrigation Division, Berhampur were inspected by concerned JE/AE/AEE/ DEE and the undersigned as per schedule. The Addl. Chief Engineer has also inspected few reaches of the embankment as instructed.

This joint inspection report i.e. the health status of the embankments is being submitted to your good-office in the prescribed format for onward submission. This is for favour of your kind information and necessary action.

Encl: As above
Embankment verification report -01 Set


Yours faithfully


Superintending Engineer
Chikiti Irrigation Division
Berhampur

Memo No. 1383 Dt 5-5-22

Copy alongwith the copy of the embankment verification report submitted to the Engineer in Chief, Water Resources, Odisha, Bhubaneswar for favour of kind information and necessary action.


Encl: As above Embankment verification report -01 Set


Superintending Engineer
Chikiti Irrigation Division
Berhampur

Memo No. 1384⁽²⁾ Dt 5-5-22

Copy alongwith the copy of the embankment verification report submitted to The Chief Engineer & Basin Manager, R.B.V.N. Basin, Berhampur / The Addl. Chief Engineer RB Basin, Berhampur

Encl: As above . Embankment verification report -01 Set


Superintending Engineer
Chikiti Irrigation Division
Berhampur

DIR, AA, AR, KGS


5/5/22

HEALTH STATUS OF RIVER/SALINE EMBANKMENTS FOR THE YEAR 2022-23

Name of the Division :- Chikiti Irrigation Division, Berhampur

Sl No	Name of the Basin	Name of the Embankment	Length of Embankment in Km Capital Embankment (CE)	Length of Embankment in Km Other Agriculture Embankment (OAE)	Length of Embankment in Km Test Relief Embankment (TRE)	Length of Embankment in Km Saline Embankment (SE)	Total Length of Embankment in Km	Vulnerable Points if any	Remarks
1	2	3	4	5	6	7	8	9	10
1	Ruschikulya	Left flood bank of River Ghodahada	0.00	5.19	0.00	0.00	5.19		
2		Right flood bank of River Ghodahada	0.00	7.67	0.00	0.00	7.67		
3		Left flood bank of river Ramnadi	0.00	3.15	0.00	0.00	3.15		
4		Right flood bank of river Ramanadi	0.00	0.39	0.00	0.00	0.39		
5	Bahuda	Right Bank of River Kanteijodi	0.00	1.20	0.00	0.00	1.20		
6		Left bank of River Kanteijodi	0.00	1.40	0.00	0.00	1.40		
7		Right Bank of River Bahuda	0.00	0.70	1.30	0.00	2.00		
8		Left bank of River Bogi	0.00	4.70	0.00	0.00	4.70		
9		Right bank of River Bogi	0.00	3.50	0.00	0.00	3.50		
10		Left bank of River Padmatola	0.00	2.30	0.00	0.00	2.30		
Grand Total			0.00	30.19	1.30	0.00	31.49		


Joint Verification of Embankments done by Tahasildars BDOs PRTI members & Engineers of Water Resources Department


Asst Executive Engineer
Bahuda Irrigation Sub-Division
Chikiti


Asst. Executive Engineer
Ghodahada Irrigation Sub-Division
Digapahandi


Superintending Engineer
Chikiti Irrigation Division
Berhampur


Addl. Chief Engineer
Rushikulya & Bahuda Basin
Berhampur


Collector & Dist Magistrate
Ganjam, Chavrapur

Embankment Verification Report Chikiti Irrigation Division, Berhampur

For year 2022-23

Superintending Engineer : Er. Sanjeev Kumar Das Sharma

Office Phone No. 0680-2281909

email Id: eechidbam@gmail.com

Mobile No. 7978526615

Sl. No.	Date of Verification of Embankment	Name of the River Embankment	Name of the Canal Embankments	Inspecting Officer	Length of River Embankment in Km	Length of Canal Embankment in Km	Remarks
1	2	3	4	5	6	7	8
Name of the Sub-division:- Ghodahada Irrigation Sub-Division, Digapahandi.							
1	21.4.22	Left flood bank of river Ghodahada near village pentha.		Sri A Gopal Rao, AEE, Ghodahada Irrigation Sub-Division, Digapahandi Phone No. 94372 58872 Sri Niranjani Sahu AE Dam Section Burudanga Phone No. 94372-34342	0.580		good condition
2	21.4.22	Left flood bank of river Ghodahada near village Panada.	1.LMC of Ghodahada Irrigation Project from 0.00 to 8.26 Km 2.Gobarbalsa Disty. 3.Manidhiha Disty 4.Narendraballi Disty 5.Meghajholli Disty 6.Bhramarabarapura Disty 7.Nimakhandipentha Disty.	Sri A Gopal Rao, AEE, Ghodahada Irrigation Sub-Division, Digapahandi Phone No. 94372 58872 Sri Niranjani Sahu AE Dam Section Burudanga Phone No. 94372-34342	0.700	Main Canal 8.26 Km Br. Canal: 16.747 Km	good condition
3	21.4.22	Left flood bank of river Ghodahada from Jakmarpali to Jalamaripali.		Sri A Gopal Rao, AEE, Ghodahada Irrigation Sub-Division, Digapahandi Phone No. 94372 58872 Sri Niranjani Sahu AE Dam Section Burudanga Phone No. 94372-34342	2.310		good condition
4	21.4.22	Left flood bank of river Ghodahada from Nuagada to Talasingi.		Sri A Gopal Rao, AEE, Ghodahada Irrigation Sub-Division, Digapahandi Phone No. 94372 58872 Sri Niranjani Sahu AE Dam Section Burudanga Phone No. 94372-34342	0.225		good condition

Sl. No.	Date of Verification of Embankment	Name of the River Embankment	Name of the Canal Embankments	Inspecting Officer	Length of River Embankment in Km	Length of Canal Embankment in Km	Remarks
1	2	3	4	5	6	7	8
5	21.4.22	Left flood bank of River Ghodahada Near village Moulabhanja	1.RMC from 11.00 Km to Tail 2.Maulabhanja Disty. 3.Rejapur Disty. 4.Titikhandi Disty 5.Chintakhali Disty 6.Mahanala Disty 7.Sahaspur Disty 8.Odasingi Minor. 9.Bhimpur Disty 10.Digapahandi - I Disty. 11.Digapahandi II Disty.	Sri A Gopal Rao, AEE, Ghodahada Irrigation Sub-Division, Digapahandi Phone No. 94372 58872 Sri Sushant Mahapatra Digapahandi Irrigation Section Digapahandi Phone No. 77900 12177	1.370	Main Canal : 14.42 Km Br. Canal : 25.972 Km	good Condition
6	21.4.22	Right flood bank of River Ghodahada Near village Baldhia		Sri A Gopal Rao, AEE, Ghodahada Irrigation Sub-Division, Digapahandi Phone No. 94372 58872 Sri Sushant Mahapatra Digapahandi Irrigation Section Digapahandi Phone No. 77900 12177	0.400		good Condition
7	21.4.22	Right flood bank of river Ghodahada from Kaithakhandi to Panada..		Sri A Gopal Rao, AEE, Ghodahada Irrigation Sub-Division, Digapahandi Phone No. 94372 58872 Sri Khirod Behera, JE Bomkei Irrigation Section Digapahandi Phone No. 94372 34033	1.800		good Condition
8	21.4.22	Right flood bank of River Ghodahada Near village Gumma-Dhirendi	1.RMC of Ghodahada Irrigation Project from 0.00 to 11 00 Km 2.Golunda Minor. 3.Talasing Minor. 4.Bomkei Disty and its offtakings	Sri A Gopal Rao, AEE, Ghodahada Irrigation Sub-Division, Digapahandi Phone No. 94372 58872 Sri Khirod Behera, JE Bomkei Irrigation Section Digapahandi Phone No. 94372 34033	3.965	Main Canal 11.00 Km Br. Canal: 16.703 Km	good Condition
9	21.4.22	Right flood bank of river Ghodahada from Nuagada to Talasingi.		Sri A Gopal Rao, AEE, Ghodahada Irrigation Sub-Division, Digapahandi Phone No. 94372 58872 Sri Khirod Behera, JE Bomkei Irrigation Section Digapahandi Phone No. 94372 34033	1.500		good Condition

Embankment Verification Report of Chikiti Irrigation Division, Berhampur

For year 2022-23

Superintending Engineer : Er. Sanjeev Kumar Das Sharma
 Mobile No. 7978526615

email Id: eechidbam@gmail.com

Office Phone No. 0680-2281909

Sl. No.	Date of Verification of Embankment	Name of the River Embankment	Name of the Canal Embankments	Inspecting Officer	Length of River Embankment in Km	Length of Canal Embankment in Km	Remarks
1	2	3	4	5	6	7	8
Name of the Sub-division:- Bahuda Irrigation Sub- Division, Chikiti							
1	21.4.2022	Right Bank of River Kantejodi near Tentiapada	1.LMC of Bahuda Irrigation Project from 0.00 to 17.90Km and its branch Canals	Er. Sanjeev Kumar Das Sharma SE Chikiti Irrigation Division, Berhampur Sri Sibaram Behera, AEE Bahuda Irrigation Sub-Division, Chikiti Phone No.63713 84939 Sri Biswajeewana Mahapatra AE Chikiti Irrigation Section, Chikiti Phone No. 8249414849	0.50	Main Canal 17.90 Km Branch Canal: 25.489 Km	Good Condition
2	21.4.2022	Right Bank of River Kantejodi near Tentiapada		Er. Sanjeev Kumar Das Sharma SE Chikiti Irrigation Division, Berhampur Sri Sibaram Behera, AEE Bahuda Irrigation Sub-Division, Chikiti Phone No.63713 84939 Sri Biswajeewana Mahapatra AE Chikiti Irrigation Section, Chikiti Phone No. 8249414849	0.50	--	Good Condition
3	21.4.2022	Right Bank of River Kantejodi near Tentiapada		Sri Sibaram Behera, AEE Bahuda Irrigation Sub-Division, Chikiti Phone No.63713 84939 Sri Biswajeewana Mahapatra AE Chikiti Irrigation Section, Chikiti Phone No. 8249414849	0.20	--	Good Condition
4	21.4.2022	Left bank of River Kantejodi near village Jakar		Sri Sibaram Behera, AEE Bahuda Irrigation Sub-Division, Chikiti Phone No.63713 84939 Sri Biswajeewana Mahapatra AE Chikiti Irrigation Section, Chikiti Phone No. 8249414849	0.50	--	Good Condition
5	21.4.2022	Left bank of River Kantejodi near village Jakar		Sri Sibaram Behera, AEE Bahuda Irrigation Sub-Division, Chikiti Phone No.63713 84939 Sri Biswajeewana Mahapatra AE Chikiti Irrigation Section, Chikiti Phone No. 8249414849	0.50	--	Good Condition
6	21.4.2022	Left bank of River Kantejodi near village Jakar		Sri Sibaram Behera, AEE Bahuda Irrigation Sub-Division, Chikiti Phone No.63713 84939 Sri Biswajeewana Mahapatra AE Chikiti Irrigation Section, Chikiti Phone No. 8249414849	0.40	--	Good Condition.

Sl. No.	Date of Verification of Embankment	Name of the River Embankment	Name of the Canal Embankments	Inspecting Officer	Length of River Embankment in Km	Length of Canal Embankment in Km	Remarks
1	2	3	4	5	6	7	8
7	21.4.2022	Right Bank of River Bahuda Near village Bada Baranga		Er. Sanjeev Kumar Das Sharma SE Chikiti Irrigation Division, Berhampur Sri Sibararam Behera, AEE Bahuda, Irrigation Sub-Division, Chikiti Phone No. 63713 84939 Sri Rabindranath Nayak Chikiti Irrigation Section, Chikiti Phone No. 98614 78484	0.60		Good condition
8	21.4.2022	Right Bank of River Bahuda Near village Bhimpur		Sri Sibararam Behera, AEE Bahuda Irrigation Sub-Division, Chikiti Phone No. 63713 84939 Sri Rabindranath Nayak Chikiti Irrigation Section, Chikiti Phone No. 98614 78484	0.70		Good condition
9	21.4.2022	Left bank of River Bogi near village Bhimpur		Sri Sibararam Behera, AEE Bahuda Irrigation Sub-Division, Chikiti Phone No. 63713 84939 Sri Rabindranath Nayak Chikiti Irrigation Section, Chikiti Phone No. 98614 78484	1.00		Good condition
10	21.4.2022	Right bank of River Bogi near village Kelua	1. RMC of Bahuda Irrigation Project from 0.00 to 11.70 m and its branch Canals	Sri Sibararam Behera, AEE Bahuda Irrigation Sub-Division, Chikiti Phone No. 63713 84939 Sri Rabindranath Nayak Chikiti Irrigation Section, Chikiti Phone No. 98614 78484	1.50	Main Canal 11.70 Km Branch Canal: 13.83 Km	Good condition
11	21.4.2022	Right bank of River Bogi near village Kelua		Sri Sibararam Behera, AEE Bahuda Irrigation Sub-Division, Chikiti Phone No. 63713 84939 Sri Rabindranath Nayak Chikiti Irrigation Section, Chikiti Phone No. 98614 78484	2.00		Good condition
12	21.4.2022	Left bank of River Bogi near village Kelua		Sri Sibararam Behera, AEE Bahuda Irrigation Sub-Division, Chikiti Phone No. 63713 84939 Sri Rabindranath Nayak Chikiti Irrigation Section, Chikiti Phone No. 98614 78484	1.70		Good condition
13	21.4.2022	Left bank of River Bogi near village Kelua		Sri Sibararam Behera, AEE Bahuda Irrigation Sub-Division, Chikiti Phone No. 63713 84939 Sri Rabindranath Nayak Chikiti Irrigation Section, Chikiti Phone No. 98614 78484	2.00		Good condition

Sl. No.	Date of Verification of Embankment	Name of the River Embankment	Name of the Canal Embankments	Inspecting Officer	Length of River Embankment in Km	Length of Canal Embankment in Km	Remarks
1	2	3	4	5	6	7	8
14 ✓	21.4.2022	Left bank of River Bahuda near village B Nuagaon and Sardhapur	RMC of Bahuda Irrigation Project from 11.70 Km to Tail and its offtakings and Poichandla Irrigation Project	Sri Sibaram Behera, AEE Bahuda Irrigation Sub-Division, Chikiti Phone No.63713 84939 Sri Prasanta Kumar Sahu JE Patrapur Irrigation Section, Patrapur Phone No. 9437946547	0.70		Good condition
15 ✓	21.4.2022	Left bank of River Padmatola near village Gudlapadar		Sri Sibaram Behera, AEE Bahuda Irrigation Sub-Division, Chikiti Phone No.63713 84939 Sri Prasanta Kumar Sahu JE Patrapur Irrigation Section, Patrapur	0.60	Main Canal 4.50Km and Branch canal 20.77 km of BIP and Main canal 19.47 km and 7.459 Km of PIP	Good condition
16 ✓	21.4.2022	Left bank of River Padmatola near village Sabaradelpeta		Sri Sibaram Behera, AEE Bahuda Irrigation Sub-Division, Chikiti Phone No.63713 84939 Sri Prasanta Kumar Sahu JE Patrapur Irrigation Section, Patrapur Phone No. 9437946547	1.00		Good condition
17 ✓	21.4.2022	Left bank of River Padmatolai near village Balarampur		Sri Sibaram Behera, AEE Bahuda Irrigation Sub-Division, Chikiti Phone No.63713 84939 Sri Prasanta Kumar Sahu JE Patrapur Irrigation Section, Patrapur Phone No. 9437946547	0.70		Good condition
					15.100		

[Signature]
21/4/22
Superintending Engineer
Chikiti Irrigation Division
Berhampur

[Signature]
21.4.22
Tahsildar
Digapahandi

[Signature]
21.4.22
TAHASILDAR
CHIKITI (GANJAM)

[Signature]
21/4/22
Asst. Engineer
Irrigation Section
Khanaguda

[Signature]
21/4/22
Sb. Engineer
Khanaguda

[Signature]
21/4/22
Asst. Engineer
Irrigation Section
Khanaguda

HEALTH STATUS OF RIVER/SALINE EMBANKMENTS FOR THE YEAR 2022-23

Name of the Division :- Chikiti Irrigation Division, Berhampur

Sl No	Name of the Basin	Name of the Embankment	Length of Embankment in Km Capital Embankment (CE)	Length of Embankment in Km Other Agriculture Embankment (OAE)	Length of Embankment in Km Test Relief Embankment (TRE)	Length of Embankment in Km Saline Embankment (SE)	Total Length of Embankment in Km	Vulnerable Points if any	Remarks
1	2	Left flood bank of River Ghodahada	0.00	5.19	0.00	0.00	5.19		
2			Right flood bank of River Ghodahada	0.00	7.67	0.00	0.00		
3	Ruschikulya	Left flood bank of river Ramnadi	0.00	3.15	0.00	0.00	3.15		
4		Right flood bank of river Ramnadi	0.00	0.39	0.00	0.00	0.39		
5	Bahuda	Right Bank of River Kantejodi	0.00	1.20	0.00	0.00	1.20		
6		Left bank of River Kantejodi	0.00	1.40	0.00	0.00	1.40		
7	Bahuda	Right Bank of River Bahuda	0.00	0.70	1.30	0.00	2.00		
8		Left bank of River Bogi	0.00	4.70	0.00	0.00	4.70		
9	Bahuda	Right bank of River Bogi	0.00	3.50	0.00	0.00	3.50		
10		Left bank of River Padmatola	0.00	2.30	0.00	0.00	2.30		
Grand Total			0.00	30.19	1.30	0.00	31.49		

Asst Executive Engineer
Bahuda Irrigation Sub-Division
Chikiti

Asst. Executive Engineer
Ghodahada Irrigation Sub-Division
Dyapahandi

Superintending Engineer
Chikiti Irrigation Division
Berhampur

Adel Chief Engineer
Ruschikulya & Bahuda Basin
Berhampur

Collector & Dist. Magistrate
Ganjam, Odisha